37—QUADRANGLE LOCATION MAPS

CARTOGRAPHIC SPECIFICATIONS	NOTES ON USAGE
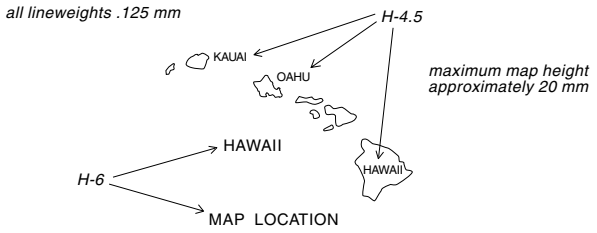	Location maps are at various scales; projection is Albers Equal-Area, based on parallels 29 1/2° and 45 1/2°. Maps are modified from the United States Base Map (U.S. Geological Survey, 1965, scale 1:3,168,000) and the Digital Shaded-Relief Image of Alaska (J.R. Riehle and others, 1997, U.S. Geological Survey Miscellaneous Investigations Map I-2585, scale 1:2,500,000; see fig. 2, approximate scale 1:8,000,000). To show a quadrangle or map area location, place a small black-filled rectangle (■) to show actual size and location within state. Adjust shape accordingly. If a quadrangle or map area is in two or more states, show all states. Create a new location map that shows all states at the same scale (extract from location map of 48 conterminous states, Section 37.2). Resize new location map so that its height is approximately 20 mm.

37.1—Individual states; District of Columbia; Guam; Puerto Rico; U.S. Virgin Islands

37—QUADRANGLE LOCATION MAPS (continued)

37.1—Individual states; District of Columbia; Guam; Puerto Rico; U.S. Virgin Islands (continued)

MAP LOCATION

MAP LOCATION

MAP LOCATION

MAP LOCATION

MAP LOCATION

MAP LOCATION

MAP LOCATION

MAP LOCATION

MAP LOCATION

MAP LOCATION

MAP LOCATION

MAP LOCATION

MAP LOCATION

MAP LOCATION

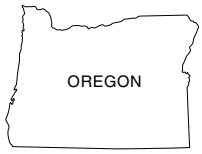

MAP LOCATION



MAP LOCATION

MAP LOCATION

MAP LOCATION

MAP LOCATION

MAP LOCATION

MAP LOCATION

MAP LOCATION

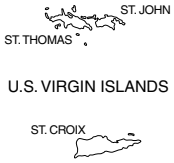

MAP LOCATION

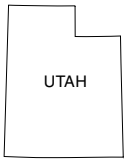

MAP LOCATION

MAP LOCATION

MAP LOCATION

MAP LOCATION

MAP LOCATION

MAP LOCATION

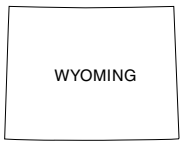

MAP LOCATION

37—QUADRANGLE LOCATION MAPS (continued)

37.2—Conterminous states