31—MISCELLANEOUS MAP ELEMENTS

REF NO	DESCRIPTION	SYMBOL	CARTOGRAPHIC SPECIFICATIONS	NOTES ON USAGE
31.1	Township and range line—Location certain. Showing township and range numbers	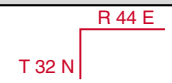	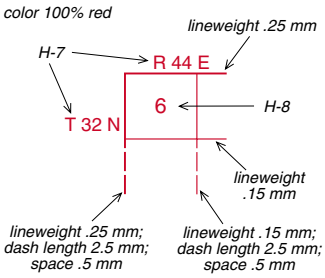	On larger scale maps (for example, 1:24,000 scale), every section is usually labeled; on smaller scale maps (for example, 1:100,000 scale), usually only the corner sections (nos. 1, 6, 31, and 36) are labeled. All townships and ranges, regardless of scale, should be labeled.
31.2	Township and range line—Location uncertain			
31.3	Section line—Location certain. Showing section number			
31.4	Section line—Location uncertain			
31.5	Map neatline and latitude/longitude tick and value	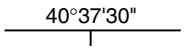	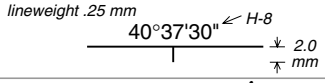	
31.6	Cross section line and label			
31.7	Map unit label and leader			
31.8	Map unit label (containing geologic age characters) and leader			