## 24—TERRESTRIAL IMPACT-CRATER FEATURES

| REF NO | DESCRIPTION | SYMBOL | CARTOGRAPHIC SPECIFICATIONS | NOTES ON USAGE |
|---|---|---|---|---|
| 24.1 | Primary terrestrial impact crater, type 1 | ● | ● *dot diameter 2.125 mm* | Use to show crater that is too small to outline at map scale. |
| 24.2 | Secondary terrestrial impact crater, type 1—Formed by debris thrown from primary crater | ○ | *lineweight .2 mm* ○ *circle diameter 2.125 mm* | |
| 24.3 | Primary terrestrial impact crater, type 2 | ● | ● *dot diameter 1.625 mm* | Use to show crater that is too small to outline at map scale. |
| 24.4 | Secondary terrestrial impact crater, type 2—Formed by debris thrown from primary crater | ○ | *lineweight .2 mm* ○ *circle diameter 1.625 mm* | |
| 24.5 | Terrestrial impact crater without raised rim—Certain | | *all lineweights .2 mm* *hachure height .75 mm; spacing 2.0 mm* | Hachures point into crater. |
| 24.6 | Terrestrial impact crater without raised rim—Approximately located | | *3.0 mm* *H-8* *1.0 mm* | |
| 24.7 | Terrestrial impact crater without raised rim—Approximately located, queried | | | |
| 24.8 | Terrestrial impact crater without raised rim—Inferred | | *H-8* *1.0 mm* *1.0 mm* | |
| 24.9 | Terrestrial impact crater without raised rim—Inferred, queried | | | |
| 24.10 | Terrestrial impact crater without raised rim—Concealed | | *.5 mm* *H-8* *.5 mm* | |
| 24.11 | Terrestrial impact crater without raised rim—Concealed, queried | | | |
| 24.12 | Terrestrial impact crater with raised rim—Certain | | *all lineweights .2 mm* *1.0 mm* *hachure spacing 2.0 mm* | |
| 24.13 | Terrestrial impact crater with raised rim—Approximately located | | *3.0 mm* *H-8* *1.0 mm* | |
| 24.14 | Terrestrial impact crater with raised rim—Approximately located, queried | | | |
| 24.15 | Terrestrial impact crater with raised rim—Inferred | | *H-8* *1.0 mm* *1.0 mm* | |
| 24.16 | Terrestrial impact crater with raised rim—Inferred, queried | | | |
| 24.17 | Terrestrial impact crater with raised rim—Concealed | | *.5 mm* *H-8* *.5 mm* | |
| 24.18 | Terrestrial impact crater with raised rim—Concealed, queried | | | |

## 24—TERRESTRIAL IMPACT-CRATER FEATURES (continued)

| REF NO | DESCRIPTION | SYMBOL | CARTOGRAPHIC SPECIFICATIONS | NOTES ON USAGE |
|---|---|---|---|---|
| 24.19 | Outer boundary, floor of terrestrial impact crater | | | |
| 24.20 | Outer boundary, central mound of complex terrestrial impact crater | | 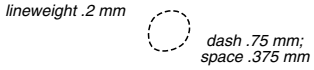  | |
| 24.21 | Terrestrial palimpsest area | | 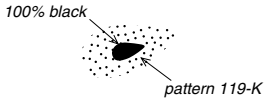  | |
| 24.22 | Terrestrial impact ejecta | | | |
| 24.23 | Palimpsest area around complex terrestrial impact feature—Ejecta obscures morphology of area surrounding crater | 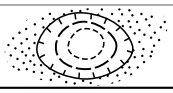 | 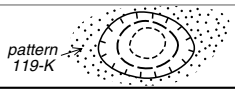  | |