12—FLUVIAL AND ALLUVIAL FEATURES

REF NO	DESCRIPTION	SYMBOL	CARTOGRAPHIC SPECIFICATIONS	NOTES ON USAGE
12.1	Fluvial terrace scarp		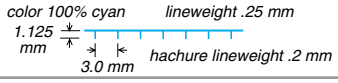	Hachures point down-scarp.
12.2	Fluvial transport direction		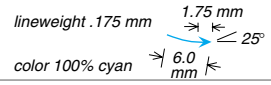	Arrow points in direction of downstream flow.
12.3	Sediment transport direction—Determined from imbrication		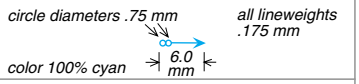	
12.4	Sediment transport direction—Determined from crossbeds		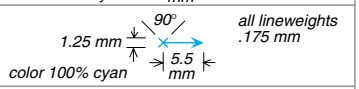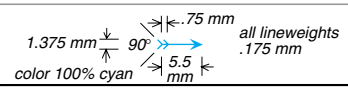	
12.5	Sediment transport direction—Determined from flute casts